


















CÂMARA MUNICIPAL DE SABUGAL

MAPA GLOBAL

Eleição do Presidente da República'2021 24/01/2021																
Freguesias	ELEITORES	VOTANTES	ABSTENÇÃO	BRANCOS	NULOS	EDUARDO	MARTA	MARCELO	TIAGAGON	ANDRÉ	VITORINO	JOÃO	FERRERA	GOMES		
Águas Belas	205	80	125	1	1		5	52	1	12	2	3	3			
		39,02%	60,98%	1,25%	1,25%		6,25%	65,00%	1,25%	15,00%	2,50%	3,75%	3,75%			
Aldeia do Bispo	242	110	132	3	3		0	77	2	17	3	1	4			
		45,45%	54,55%	2,73%	2,73%		0,00%	70,00%	1,82%	15,45%	2,73%	0,91%	3,64%			
Aldeia da Ponte	343	111	232	0	2		2	75	2	12	6	2	10			
		32,36%	67,64%	0,00%	1,80%		1,80%	67,57%	1,80%	10,81%	5,41%	1,80%	9,01%			
Aldeia Velha	410	155	255	0	4		1	93	1	25	5	4	22			
		37,80%	62,20%	0,00%	2,58%		0,65%	60,00%	0,65%	16,13%	3,23%	2,58%	14,19%			
Alfaiates	382	113	269	0	4		2	79	0	15	6	1	6			
		29,58%	70,42%	0,00%	3,54%		1,77%	69,91%	0,00%	13,27%	5,31%	0,88%	5,31%			
Baraçal	191	75	116	0	0		3	49	3	12	1	0	7			
		39,27%	60,73%	0,00%	0,00%		4,00%	65,33%	4,00%	16,00%	1,33%	0,00%	9,33%			
Bendada	542	203	339	1	2		11	152	0	9	9	2	17			
		37,45%	62,55%	0,49%	0,99%		5,42%	74,88%	0,00%	4,43%	4,43%	0,99%	8,37%			
Bismula	210	56	154	0	1		4	34	0	6	5	2	4			
		26,67%	73,33%	0,00%	1,79%		7,14%	60,71%	0,00%	10,71%	8,93%	3,57%	7,14%			
Casteleiro	316	116	200	4	4		4	80	0	7	1	2	14			
		36,71%	63,29%	3,45%	3,45%		3,45%	68,97%	0,00%	6,03%	0,86%	1,72%	12,07%			
Cerdeira	189	86	103	3	0		3	52	0	20	0	4	4			
		45,50%	54,50%	3,49%	0,00%		3,49%	60,47%	0,00%	23,26%	0,00%	4,65%	4,65%			
Foios	298	102	196	1	0		3	71	1	10	6	3	7			
		34,23%	65,77%	0,98%	0,00%		2,94%	69,61%	0,98%	9,80%	5,88%	2,94%	6,86%			
Malcata	400	133	267	2	2		5	88	4	11	6	5	10			
		33,25%	66,75%	1,50%	1,50%		3,76%	66,17%	3,01%	8,27%	4,51%	3,76%	7,52%			
Nave	274	77	197	5	1		4	32	8	16	8	2	1			
		28,10%	71,90%	6,49%	1,30%		5,19%	41,56%	10,39%	20,78%	10,39%	2,60%	1,30%			
Quadrzais	592	122	470	4	0		4	69	0	25	7	5	8			
		20,61%	79,39%	3,28%	0,00%		3,28%	56,56%	0,00%	20,49%	5,74%	4,10%	6,56%			
Quintas de S. Bartolomeu	250	64	186	0	0		3	39	0	14	6	2	0			
		25,60%	74,40%	0,00%	0,00%		4,69%	60,94%	0,00%	21,88%	9,38%	3,13%	0,00%			
Rapoula do Côa	200	83	117	2	1		2	40	0	23	2	0	13			
		41,50%	58,50%	2,41%	1,20%		2,41%	48,19%	0,00%	27,71%	2,41%	0,00%	15,66%			
Rebolosa	257	104	153	1	1		1	58	0	23	8	2	10			
		40,47%	59,53%	0,96%	0,96%		0,96%	55,77%	0,00%	22,12%	7,69%	1,92%	9,62%			
Rendo	303	105	198	1	3		4	62	0	21	8	1	5			
		34,65%	65,35%	0,95%	2,86%		3,81%	59,05%	0,00%	20,00%	7,62%	0,95%	4,76%			

CÂMARA MUNICIPAL DE SABUGAL

MAPA GLOBAL

Eleição do Presidente da República'2021 24/01/2021																
Freguesias	ELEITORES	VOTANTES	ABSTENÇÃO	BRANCOS	NULOS	EDUARDO	BAPTISTA	MARIA SASS	MARCELO DE	TIAGAGON	ANDRÉ	VITORINO	JOÃO FERREIRA	ANAGOMES		
Sortelha	406	130	276	0	3		5	83	0	21	3	2	13			
		32,02%	67,98%	0,00%	2,31%		3,85%	63,85%	0,00%	16,15%	2,31%	1,54%	10,00%			
Soito	1 101	349	752	5	5		9	212	6	78	13	4	17			
		31,70%	68,30%	1,43%	1,43%		2,58%	60,74%	1,72%	22,35%	3,72%	1,15%	4,87%			
Vale de Espinho	454	108	346	1	1		6	79	0	9	3	0	9			
		23,79%	76,21%	0,93%	0,93%		5,56%	73,15%	0,00%	8,33%	2,78%	0,00%	8,33%			
Vila Boa	302	83	219	5	1		3	46	2	19	3	0	4			
		27,48%	72,52%	6,02%	1,20%		3,61%	55,42%	2,41%	22,89%	3,61%	0,00%	4,82%			
Vila do Touro	183	75	108	1	2		3	48	2	13	2	0	4			
		40,98%	59,02%	1,33%	2,67%		4,00%	64,00%	2,67%	17,33%	2,67%	0,00%	5,33%			
União das freguesias de Aldeia da Ribeira, Vilar Maior e	356	142	214	2	3		5	90	6	17	6	3	10			
		39,89%	60,11%	1,41%	2,11%		3,52%	63,38%	4,23%	11,97%	4,23%	2,11%	7,04%			
União das freguesias de Lajeosa e Forcalhos	245	76	169	2	0		3	46	1	10	6	0	8			
		31,02%	68,98%	2,63%	0,00%		3,95%	60,53%	1,32%	13,16%	7,89%	0,00%	10,53%			
União das freguesias de Pousafoles do Bispo, Pena Lobo	411	191	220	2	3		10	132	4	28	3	1	8			
		46,47%	53,53%	1,05%	1,57%		5,24%	69,11%	2,09%	14,66%	1,57%	0,52%	4,19%			
União das freguesias de Ruvina, Ruivós e Vale das Éguas	255	107	148	3	2		2	76	0	12	4	1	7			
		41,96%	58,04%	2,80%	1,87%		1,87%	71,03%	0,00%	11,21%	3,74%	0,93%	6,54%			
União das freguesias de Sabugal e Aldeia de Santo António	2 656	1 030	1 626	11	5		40	575	19	186	43	37	114			
		38,78%	61,22%	1,07%	0,49%		3,88%	55,83%	1,84%	18,06%	4,17%	3,59%	11,07%			
União das freguesias de Santo Estevão e Moita	424	123	301	3	1		0	89	0	17	4	0	9			
		29,01%	70,99%	2,44%	0,81%		0,00%	72,36%	0,00%	13,82%	3,25%	0,00%	7,32%			
União das freguesias de Seixo do Côa e Vale Lonco	298	107	191	1	0		4	73	1	17	2	3	6			
		35,91%	64,09%	0,93%	0,00%		3,74%	68,22%	0,93%	15,89%	1,87%	2,80%	5,61%			
TOTAIS	12 695	4 416	8 279	64	55		151	2 751	63	705	181	92	354			
		34,79%	65,21%	1,45%	1,25%		3,42%	62,30%	1,43%	15,96%	4,10%	2,08%	8,02%			

A percentagem de votos dos candidatos é calculada sobre o n.º de Votantes