

# CÂMARA MUNICIPAL DE SABUGAL

## MAPA GLOBAL






Autárquicas - Assembleia Municipal  
26/09/2021



Freguesias	E L E I T O R E S	V O T A N T E S	A B S T E N Ç Ã O	B R A N C O S	N U L O S	P P D / P S D	P C P - P E V	C D S - P P	P S											
Águas Belas	198	123	75	1	0	57	6	7	52											
		62,12%	37,88%	0,81%	0,00%	46,34%	4,88%	5,69%	42,28%											
Aldeia do Bispo	240	153	87	7	1	99	1	3	42											
		63,75%	36,25%	4,58%	0,65%	64,71%	0,65%	1,96%	27,45%											
Aldeia da Ponte	335	172	163	2	2	94	11	6	57											
		51,34%	48,66%	1,16%	1,16%	54,65%	6,40%	3,49%	33,14%											
Aldeia Velha	406	229	177	6	4	114	5	4	96											
		56,40%	43,60%	2,62%	1,75%	49,78%	2,18%	1,75%	41,92%											
Alfaiates	375	183	192	5	4	104	5	4	61											
		48,80%	51,20%	2,73%	2,19%	56,83%	2,73%	2,19%	33,33%											
Baraçal	190	102	88	3	0	60	6	3	30											
		53,68%	46,32%	2,94%	0,00%	58,82%	5,88%	2,94%	29,41%											
Bendada	539	369	170	10	3	180	6	6	164											
		68,46%	31,54%	2,71%	0,81%	48,78%	1,63%	1,63%	44,44%											
Bismula	209	95	114	7	1	38	0	2	47											
		45,45%	54,55%	7,37%	1,05%	40,00%	0,00%	2,11%	49,47%											
Casteleiro	307	168	139	10	3	38	5	4	108											
		54,72%	45,28%	5,95%	1,79%	22,62%	2,98%	2,38%	64,29%											
Cerdeira	188	101	87	10	1	42	0	9	39											
		53,72%	46,28%	9,90%	0,99%	41,58%	0,00%	8,91%	38,61%											
Foios	294	220	74	16	4	101	6	3	90											
		74,83%	25,17%	7,27%	1,82%	45,91%	2,73%	1,36%	40,91%											
Malcata	388	187	201	10	8	102	3	36	28											
		48,20%	51,80%	5,35%	4,28%	54,55%	1,60%	19,25%	14,97%											
Nave	270	116	154	8	3	51	5	9	40											
		42,96%	57,04%	6,90%	2,59%	43,97%	4,31%	7,76%	34,48%											
Quadrazais	570	242	328	12	5	116	11	7	91											
		42,46%	57,54%	4,96%	2,07%	47,93%	4,55%	2,89%	37,60%											
Quintas de S. Bartolomeu	249	134	115	7	0	53	13	11	50											
		53,82%	46,18%	5,22%	0,00%	39,55%	9,70%	8,21%	37,31%											
Rapoula do Côa	202	128	74	8	3	76	4	6	31											
		63,37%	36,63%	6,25%	2,34%	59,38%	3,13%	4,69%	24,22%											
Rebolosa	251	135	116	4	2	52	4	8	65											
		53,78%	46,22%	2,96%	1,48%	38,52%	2,96%	5,93%	48,15%											
Rendo	298	169	129	2	4	86	11	7	59											
		56,71%	43,29%	1,18%	2,37%	50,89%	6,51%	4,14%	34,91%											
Sortelha	399	202	197	1	3	70	10	15	103											
		50,63%	49,37%	0,50%	1,49%	34,65%	4,95%	7,43%	50,99%											
Soito	1 086	672	414	10	18	371	26	15	232											
		61,88%	38,12%	1,49%	2,68%	55,21%	3,87%	2,23%	34,52%											
Vale de Espinho	454	199	255	3	4	128	3	3	58											
		43,83%	56,17%	1,51%	2,01%	64,32%	1,51%	1,51%	29,15%											
Vila Boa	293	193	100	8	2	91	6	4	82											
		65,87%	34,13%	4,15%	1,04%	47,15%	3,11%	2,07%	42,49%											

# CÂMARA MUNICIPAL DE SABUGAL

## MAPA GLOBAL

Autárquicas - Assembleia Municipal 26/09/2021																				
Freguesias	E L E I T O R E S	V O T A N T E S	A B S T E N Ç A O	B R A N C O S	N U L O S	P P D / P S D	P C P - P E V	C D S - P P	P S											
Vila do Touro	181	108	73	5	3	43	3	5	49											
		59,67%	40,33%	4,63%	2,78%	39,81%	2,78%	4,63%	45,37%											
União das freguesias de Aldeia da Ribeira, Vilar Maior e Badamalos	353	217	136	4	8	109	7	5	84											
		61,47%	38,53%	1,84%	3,69%	50,23%	3,23%	2,30%	38,71%											
União das freguesias de Lajeosa e Forcalhos	252	145	107	3	1	83	0	3	55											
		57,54%	42,46%	2,07%	0,69%	57,24%	0,00%	2,07%	37,93%											
União das freguesias de Pousafoles do Bispo, Pena Lobo e Lomba	417	289	128	10	6	109	6	16	142											
		69,30%	30,70%	3,46%	2,08%	37,72%	2,08%	5,54%	49,13%											
União das freguesias de Ruvina, Ruivós e Vale das Éguas	256	140	116	2	1	103	2	7	25											
		54,69%	45,31%	1,43%	0,71%	73,57%	1,43%	5,00%	17,86%											
União das freguesias de Sabugal e Aldeia de Santo António	2 661	1 687	974	35	33	542	291	156	630											
		63,40%	36,60%	2,07%	1,96%	32,13%	17,25%	9,25%	37,34%											
União das freguesias de Santo Estevão e Moita	410	196	214	10	6	64	9	15	92											
		47,80%	52,20%	5,10%	3,06%	32,65%	4,59%	7,65%	46,94%											
União das freguesias de Seixo do Côa e Vale Longo	301	152	149	3	1	70	8	1	69											
		50,50%	49,50%	1,97%	0,66%	46,05%	5,26%	0,66%	45,39%											
<b>TOTAIS</b>	<b>12 572</b>	<b>7 226</b>	<b>5 346</b>	<b>222</b>	<b>134</b>	<b>3 246</b>	<b>473</b>	<b>380</b>	<b>2 771</b>											
		57,48%	42,52%	3,07%	1,85%	44,92%	6,55%	5,26%	38,35%											