

CÂMARA MUNICIPAL DE SABUGAL

MAPA GLOBAL

Assembleia da República
10/03/2024


















Freguesias

	ELEITORES	VOTANTES	ABSTENÇÃO	BRANCOS	NULOS	PPD / PSD / CD	ADN	IL	E	PS	B.E.	PAN	R.I.R.	PCP - PEV	L	VP	ND	MPT.A	CH			
Águas Belas	180	106	74	5	2	43	2	1	0	31	5	0	1	1	1	0	0	0	14			
		58,89%	41,11%	4,72%	1,89%	40,57%	1,89%	0,94%	0,00%	29,25%	4,72%	0,00%	0,94%	0,94%	0,94%	0,00%	0,00%	0,00%	13,21%			
Aldeia do Bispo	234	130	104	4	1	55	1	3	1	39	1	1	1	0	1	0	1	0	21			
		55,56%	44,44%	3,08%	0,77%	42,31%	0,77%	2,31%	0,77%	30,00%	0,77%	0,77%	0,77%	0,00%	0,77%	0,00%	0,77%	0,00%	16,15%			
Aldeia da Ponte	316	145	171	3	3	29	7	2	1	65	6	3	1	1	1	0	0	0	23			
		45,89%	54,11%	2,07%	2,07%	20,00%	4,83%	1,38%	0,69%	44,83%	4,14%	2,07%	0,69%	0,69%	0,69%	0,00%	0,00%	0,00%	15,86%			
Aldeia Velha	365	186	179	2	3	71	7	2	1	42	1	2	0	3	2	0	1	0	49			
		50,96%	49,04%	1,08%	1,61%	38,17%	3,76%	1,08%	0,54%	22,58%	0,54%	1,08%	0,00%	1,61%	1,08%	0,00%	0,54%	0,00%	26,34%			
Alfaiates	344	144	200	1	2	43	3	1	0	35	6	0	0	2	0	0	0	0	51			
		41,86%	58,14%	0,69%	1,39%	29,86%	2,08%	0,69%	0,00%	24,31%	4,17%	0,00%	0,00%	1,39%	0,00%	0,00%	0,00%	0,00%	35,42%			
Baraçal	182	109	73	5	2	44	2	3	0	27	3	0	0	0	0	1	0	0	22			
		59,89%	40,11%	4,59%	1,83%	40,37%	1,83%	2,75%	0,00%	24,77%	2,75%	0,00%	0,00%	0,00%	0,00%	0,92%	0,00%	0,00%	20,18%			
Bendada	504	295	209	3	4	72	6	7	0	144	8	1	1	2	4	0	0	0	43			
		58,53%	41,47%	1,02%	1,36%	24,41%	2,03%	2,37%	0,00%	48,81%	2,71%	0,34%	0,34%	0,68%	1,36%	0,00%	0,00%	0,00%	14,58%			
Bismula	198	70	128	3	2	16	0	2	0	13	5	2	2	1	1	0	0	0	23			
		35,35%	64,65%	4,29%	2,86%	22,86%	0,00%	2,86%	0,00%	18,57%	7,14%	2,86%	2,86%	1,43%	1,43%	0,00%	0,00%	0,00%	32,86%			
Casteleiro	280	153	127	2	6	27	8	3	2	64	7	0	0	3	0	1	0	0	30			
		54,64%	45,36%	1,31%	3,92%	17,65%	5,23%	1,96%	1,31%	41,83%	4,58%	0,00%	0,00%	1,96%	0,00%	0,65%	0,00%	0,00%	19,61%			
Cerdeira	181	100	81	6	1	31	0	1	1	28	1	0	0	3	1	0	0	0	27			
		55,25%	44,75%	6,00%	1,00%	31,00%	0,00%	1,00%	1,00%	28,00%	1,00%	0,00%	0,00%	3,00%	1,00%	0,00%	0,00%	0,00%	27,00%			
Foios	283	147	136	2	5	25	7	4	0	58	1	0	1	1	0	0	1	0	42			
		51,94%	48,06%	1,36%	3,40%	17,01%	4,76%	2,72%	0,00%	39,46%	0,68%	0,00%	0,68%	0,68%	0,00%	0,00%	0,68%	0,00%	28,57%			
Malcata	372	137	235	3	6	29	9	4	0	47	4	0	0	1	0	0	0	0	34			
		36,83%	63,17%	2,19%	4,38%	21,17%	6,57%	2,92%	0,00%	34,31%	2,92%	0,00%	0,00%	0,73%	0,00%	0,00%	0,00%	0,00%	24,82%			
Nave	248	107	141	1	2	35	1	5	2	20	4	0	1	0	2	0	2	0	32			
		43,15%	56,85%	0,93%	1,87%	32,71%	0,93%	4,67%	1,87%	18,69%	3,74%	0,00%	0,93%	0,00%	1,87%	0,00%	1,87%	0,00%	29,91%			
Quadrzais	503	166	337	1	4	41	8	3	1	56	4	1	1	1	4	0	1	1	39			
		33,00%	67,00%	0,60%	2,41%	24,70%	4,82%	1,81%	0,60%	33,73%	2,41%	0,60%	0,60%	0,60%	2,41%	0,00%	0,60%	0,60%	23,49%			
Quintas de S. Bartolomeu	240	100	140	1	0	32	2	1	0	28	5	0	1	2	1	0	1	0	26			
		41,67%	58,33%	1,00%	0,00%	32,00%	2,00%	1,00%	0,00%	28,00%	5,00%	0,00%	1,00%	2,00%	1,00%	0,00%	1,00%	0,00%	26,00%			
Rapoula do Côa	196	107	89	5	2	44	3	2	0	25	1	1	0	0	0	0	0	0	24			
		54,59%	45,41%	4,67%	1,87%	41,12%	2,80%	1,87%	0,00%	23,36%	0,93%	0,93%	0,00%	0,00%	0,00%	0,00%	0,00%	0,00%	22,43%			
Rebolosa	228	118	110	2	2	55	3	3	1	22	3	1	0	2	0	2	1	0	21			
		51,75%	48,25%	1,69%	1,69%	46,61%	2,54%	2,54%	0,85%	18,64%	2,54%	0,85%	0,00%	1,69%	0,00%	1,69%	0,85%	0,00%	17,80%			
Rendo	268	123	145	2	0	42	4	0	1	25	5	2	0	0	0	0	0	0	42			
		45,90%	54,10%	1,63%	0,00%	34,15%	3,25%	0,00%	0,81%	20,33%	4,07%	1,63%	0,00%	0,00%	0,00%	0,00%	0,00%	0,00%	34,15%			
Sortelha	386	199	187	2	8	41	9	4	1	78	10	0	0	1	5	0	1	0	39			
		51,55%	48,45%	1,01%	4,02%	20,60%	4,52%	2,01%	0,50%	39,20%	5,03%	0,00%	0,00%	0,50%	2,51%	0,00%	0,50%	0,00%	19,60%			
Soito	1 051	553	498	2	7	175	14	16	0	133	11	9	4	1	8	0	2	1	170			
		52,62%	47,38%	0,36%	1,27%	31,65%	2,53%	2,89%	0,00%	24,05%	1,99%	1,63%	0,72%	0,18%	1,45%	0,00%	0,36%	0,18%	30,74%			
Vale de Espinho	400	138	262	1	1	64	4	2	0	35	0	1	0	5	0	0	0	1	24			
		34,50%	65,50%	0,72%	0,72%	46,38%	2,90%	1,45%	0,00%	25,36%	0,00%	0,72%	0,00%	3,62%	0,00%	0,00%	0,00%	0,72%	17,39%			
Vila Boa	273	131	142	2	2	37	1	2	1	44	6	2	0	2	0	0	0	0	32			
		47,99%	52,01%	1,53%	1,53%	28,24%	0,76%	1,53%	0,76%	33,59%	4,58%	1,53%	0,00%	1,53%	0,00%	0,00%	0,00%	0,00%	24,43%			

CÂMARA MUNICIPAL DE SABUGAL

MAPA GLOBAL

Assembleia da República 10/03/2024																							
Freguesias	E L E I T O R E S	V O T A N T E S	A B S T E N Ç A O	B R A N C O S	N U L O S	P P D / P S D . C D	A D N	IL	E	P S	B . E .	P A N	R . I . R .	P C P - P E V	L	V P	N D	M P T. A	C H				
Vila do Touro	154	86	68	1	2	29	1	0	0	28	4	2	0	0	0	0	0	0	19				
		55,84%	44,16%	1,16%	2,33%	33,72%	1,16%	0,00%	0,00%	32,56%	4,65%	2,33%	0,00%	0,00%	0,00%	0,00%	0,00%	0,00%	22,09%				
União das freguesias de Aldeia da Ribeira, Vilar Maior e Badamalos	328	162	166	10	1	69	0	0	0	35	3	2	0	2	1	0	2	0	37				
		49,39%	50,61%	6,17%	0,62%	42,59%	0,00%	0,00%	0,00%	21,60%	1,85%	1,23%	0,00%	1,23%	0,62%	0,00%	1,23%	0,00%	22,84%				
União das freguesias de Lajeosa e Forcalhos	240	89	151	0	0	27	3	2	0	30	2	0	0	1	0	0	0	0	24				
		37,08%	62,92%	0,00%	0,00%	30,34%	3,37%	2,25%	0,00%	33,71%	2,25%	0,00%	0,00%	1,12%	0,00%	0,00%	0,00%	0,00%	26,97%				
União das freguesias de Pousafoles do Bispo, Pena Lobo e Lomba	384	223	161	2	5	79	10	3	3	60	8	7	2	2	4	0	4	0	34				
		58,07%	41,93%	0,90%	2,24%	35,43%	4,48%	1,35%	1,35%	26,91%	3,59%	3,14%	0,90%	0,90%	1,79%	0,00%	1,79%	0,00%	15,25%				
União das freguesias de Ruvina, Ruivós e Vale das Éguas	227	107	120	1	2	41	9	2	0	28	2	1	0	2	4	1	0	0	14				
		47,14%	52,86%	0,93%	1,87%	38,32%	8,41%	1,87%	0,00%	26,17%	1,87%	0,93%	0,00%	1,87%	3,74%	0,93%	0,00%	0,00%	13,08%				
União das freguesias de Sabugal e Aldeia de Santo António	2 583	1 545	1 038	22	23	467	29	49	3	447	45	11	8	24	19	0	6	0	392				
		59,81%	40,19%	1,42%	1,49%	30,23%	1,88%	3,17%	0,19%	28,93%	2,91%	0,71%	0,52%	1,55%	1,23%	0,00%	0,39%	0,00%	25,37%				
União das freguesias de Santo Estevão e Moita	373	172	201	1	9	32	5	2	2	66	4	3	0	2	0	0	0	0	46				
		46,11%	53,89%	0,58%	5,23%	18,60%	2,91%	1,16%	1,16%	38,37%	2,33%	1,74%	0,00%	1,16%	0,00%	0,00%	0,00%	0,00%	26,74%				
União das freguesias de Seixo do Côa e Vale Longo	267	121	146	1	0	56	7	3	0	36	1	0	0	1	0	0	2	0	14				
		45,32%	54,68%	0,83%	0,00%	46,28%	5,79%	2,48%	0,00%	29,75%	0,83%	0,00%	0,00%	0,83%	0,00%	0,00%	1,65%	0,00%	11,57%				
TOTAIS	11 788	5 969	5 819	96	107	1 851	165	132	21	1 789	166	52	24	66	59	5	25	3	1 408				
		50,64%	49,36%	1,61%	1,79%	31,01%	2,76%	2,21%	0,35%	29,97%	2,78%	0,87%	0,40%	1,11%	0,99%	0,08%	0,42%	0,05%	23,59%				